

Text Features

- Name - Name, State, Country, Position
- Pre-Arrival - Critical, Overview, Location, Charts, Limits, Documents, ISPS Compliance, Max. Size, Density, Restrictions
- Arrival - Approach, Pilotage, Deep Sea Pilotage, Anchorages
- Communications - Pratique, Pre-Arrival, VHF, VTS/Radar
- Berthing Ops - Tugs, Berths, Mooring
- Cargo - Bulk, Containers, Passenger, Specialised Cargo, Tankers, LPG/LNG, Hoses, Cargo Operations, Cranes, Cargo Handling, Stevedores
- Pollution - Ballast, Pollution, Waste & Slops Disposal
- Facilities - Medical, Fresh Water, Fuel, Chandlery, Storing, Services, Dry Dock, Repairs, Surveyors
- Security - Police/Ambulance/Fire, Emergency, Piracy, Stowaways, Regulations
- Local Info - Time, Holidays, Notices, Weather
- Shore - Delays, Consuls, Telephones, Airport, Connections, Banks, Customs
- Crew - Shore Leave, Repatriation, ID Cards, Seaman's Clubs
- Miscellaneous - General, Developments, Authority, Agent
- Reports (ACE) - Actual Conditions Experienced - Shipmasters, Officers, Superintendents, Pilots, Operators, Agents

Plan Features

- Six categories of plan for easy reference
- Country Plans: showing the location of ports
- Port Location: location of, and approaches to, the actual port
- Berth Locations: berth numbers and locations
- Berthing Diagrams: individual berths and mooring arrangements
- Berth Equipment: including cranes, manifolds, chocks, fire fighting equipment, fendering and much more
- Shipmasters' Plans: drawings/plans as supplied by Shipmasters, Officers, Superintendents and other authoritative sources
- *Guide to Port Entry CD* includes colour plans

OTHER PRODUCTS

From Shipping Guides



◀ **The Ships Atlas**
The best selling maritime atlas, with port details including maximum permissible vessel size, cargoes, airports, dry docks and availability of fuel and medical services.

£140 (plus £10 delivery outside UK/EU)




◀ **The Shipping World's Map New 6th Edition**
Displaying over 1500 ports, terminals and features together with an indication of their relative size. Over 90 new entries. Key maritime areas enhanced to show port location with greater accuracy. Inset maps include fully revised information on MARPOL 73/78 and International Load Line Zones and Areas.

£40 plus £5 delivery outside UK/EU




◀ **The Guide on CD**
Guide to Port Entry and *Guide to Tanker Ports* combine to produce the most comprehensive electronic port database available.

£330** inclusive of delivery



◀ **Feature Maps**
Popular world maps including MARPOL 73/78, World Political, International Navigating Conditions and many more.

£20 plus £5 delivery outside UK/EU



◀ **Guide to Tanker Ports**
The definitive reference manual for major oil companies, tanker operators and marine specialists.

£530-£690 depending on region of the world



◀ **Findaport.com**
The new online port information resource which amalgamates all the information in our various print and electronic publications.

Visit www.findaport.com for more information †

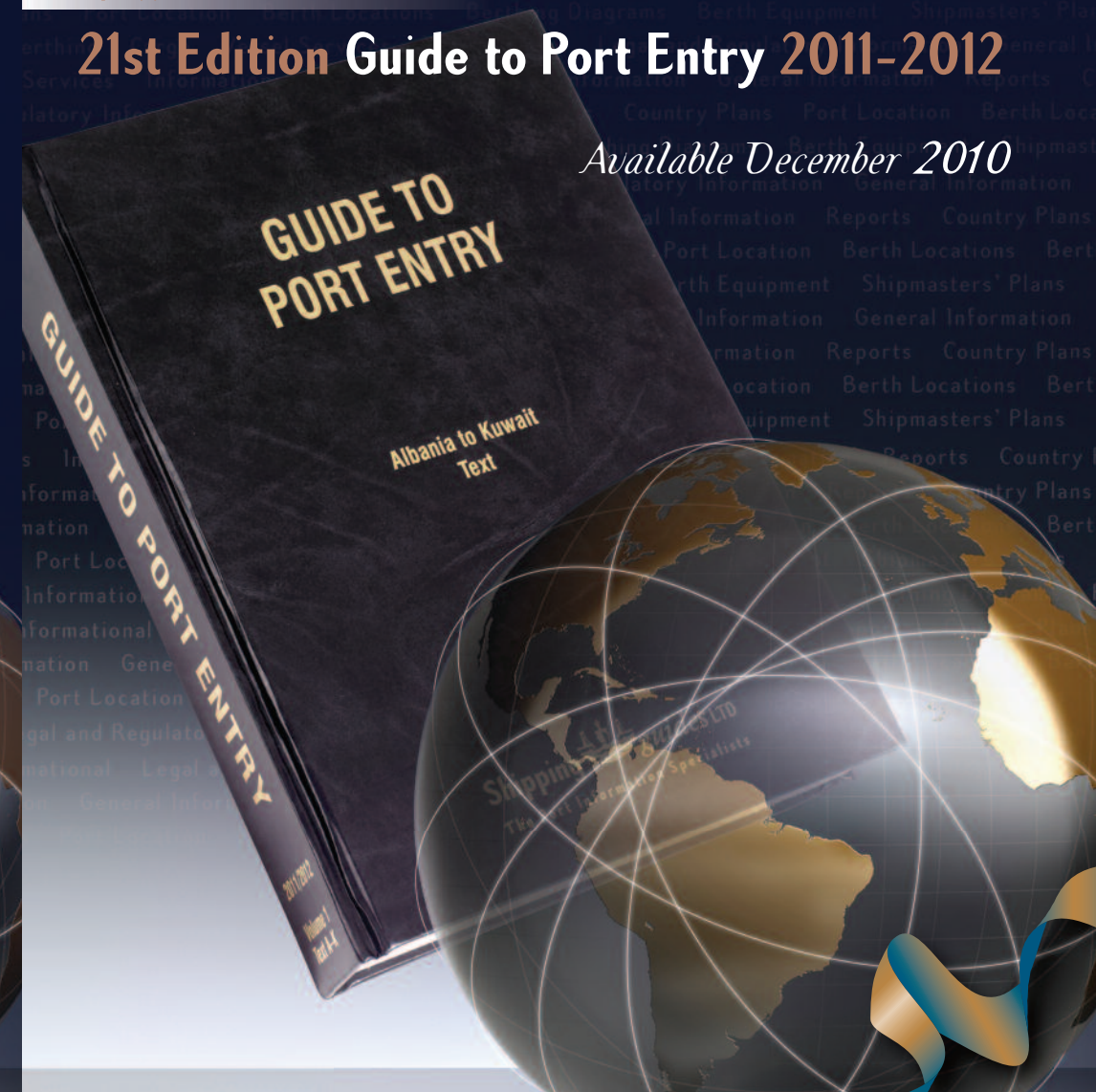
** Plus VAT currently at 17.5% (20% with effect from 4.1.2011) to all UK customers and to EU customers unable to quote their VAT numbers

† Plus VAT where applicable

NEW

21st Edition Guide to Port Entry 2011-2012

Available December 2010



◀ Over 4,800 port plans and mooring diagrams...

◀ 3,500 pages of port information...

1971-2011
40 years of quality port information

Shipping  guides LTD
The Port Information Specialists

Reigate Hill House, 28 Reigate Hill, Reigate, RH2 9NG, United Kingdom
Tel: +44 1737 242255 Fax: +44 1737 222449 sales@portinfo.co.uk www.portinfo.co.uk

